

the 1st day of Dec. 10. P. M. 1872 and that the same is duly
Recorded in said Office in Book 21 for Recording Deeds &c
at page 149.

In Witness Whereof, I have hereunto set my hand and affixed
the seal of said Court, Done at Office at Greenfield this 4th
day of December, 1872.

Arch. M. Long, Recorder
By Seymour, Not. Dept.

Filed for Record, February 7th 1885, at 10. o'clock A M,
C. S. Ragland, Recorder

Quit Claim Deed.

This Indenture made on the Thirtieth day of October A D
One Thousand Eight Hundred and Eighty Three by & between
Nandy Lasater and S. C. Lasater, his wife, Mary J. Trindell, and
William Trindell, her husband, Sarah Purdy & Thomas Purdy
her husband, Ann Clark, and Christopher Clark, her husband,
Lucy Clayton, and William Clayton her husband, & Hannah
Springer, sole, of the County of Dade, and State of Missouri
parties of the first part and William J. Lasater of the County
of Dade and State of Missouri, party of the second part,












Witnesseth, that the said parties of the first part in consid-
eration of the sum of Ninety Dollars, to them paid by said
party of the second part the receipt of which is hereby ac-
knowledged do by these presents, Remise Release, and Forever
Quit Claim unto the said party of the second part; the
following described lot of Land lying and situated in the
County of Dade and State of Missouri, to-wit;

Commencing at the South East Corner of the North East quarter
of the South West quarter of Section No 9 Nine Township No
(3) Thirty One, of Range No (27) Twenty Seven, West, Running
thence West Thirty Rods, Thence North to the center of the Green-
field and St. Scott Road, Thence West along the Center of said
Road to the West line of the above named track of land -
Thence North thirty eight Rods, Thence East 80 Rods, Thence South
80 rods, to place of beginning Containing Thirty Acres more
or less.

To have and to hold the same with all the rights im-
munities, privileges and appurtenances, thereto belonging,

unto the said party of the second part; and unto his heirs and assigns forever. So that neither the said parties of the first nor their heirs, nor any other person or persons for them or in their names or behalf shall or will hereafter claim or demand any right or title to the aforesaid premises or any part thereof but they and every of them shall by these present be excluded and forever barred. In Witness Whereof, the said parties of the first part have hereunto set their hands and seals the day and year first above written.

Signed and Sealed in the presence of
John. Lasater,
James. A. Bush,

Hannah^{her} Springer, 
Ann^{her} Clark, 
Christopher Clark, 
Sarah^{her} Purdy, 
T. S. Purdy, 
Mary J.^{her} Trindell, 
William^{his} Trindell, 
Hardy Lasater, 
S. C.^{her} Lasater, 
Lucy^{her} Clayton, 
William^{his} Clayton, 

State of Missouri,
County of Dade, } On this Thirtieth day of October
1883, before me personally appeared, Hardy Lasater and
S. C. Lasater, his wife, Mary J. Trindell and William Trindell
her husband, Sarah Purdy and Thomas Purdy her
husband, Ann, Clark, and Christopher Clark, her husband,
and Hannah Springer. (Sole) to me known to be the persons
described in and who executed the foregoing instrument
and acknowledged that they executed the same as
their free, act and deed.

In Testimony Whereof, I have hereunto set my hand
at my Office in Center Township the day & year
first above written.
James. A. Bush,
Justice of the Peace

State of Missouri, }
County of Dade, } On this Twentieth day of March
1884, before me personally appeared, Lucy Clayton

William Clayton, her husband. to me known to be the
the persons described in and who Executed the foregoing
instrument and acknowledged that they Executed
the same as their free act and deed.

In Testimony whereof I have hereunto set my hand,
at my Office in Center Township, the day and year
first above written,

James A. Bush,
Justice of the Peace

Filed for Record. February 9th 1885, at 12 O'clock M,
O Ragland, Recorder,

General Warranty Deed,

This Indenture, made on the Twenty-Fifth day of December
A.D. One Thousand Eight Hundred and Seventy Five, by
and between, William G. Luper, + Elizabeth Luper, his wife, + James Conly
+ Ruthy J. Conly, his wife, Margaret V. Luper, + Louisiana Luper, of Green
+ Dade County, State of Mo, parties of the First Part, and, Zachariah
Renshaw, of the County of Dade in the State of Missouri, party
of the second part, - Witnesseth, That the said parties of the
First Part in consideration of the sum of Sixty ⁰⁰/₁₀₀ Dollars, to
be paid the said party, of the second part, the receipt of which
is hereby acknowledged, do by these presents, Grant, bargain, and
sell, Convey and Conferim, unto the said party of the second part
his heirs and assigns, the following described Lots tracts or par-
cels of Land, lying, being and situate in the County, of Dade, and
State Missouri, to-wit:

All of the North West quarter of the South West quarter of
Section Nine (9) in Township Thirty (30) Range Twenty Six (26).

Margaret V. Luper + Louisiana Luper, being, of Greene County +
William G. Luper, + Elizabeth his wife + James Conly + Ruthy J. his
wife being, of Dade County State of Missouri,
Do have and to hold the premises aforesaid, with all and
singular the rights, privileges, appurtenances and immunities
thereto belonging or in anywise appertaining to the same